

COMMITTEE OF THE WHOLE – JANUARY 6, 2002

TORII STREET PROPOSED SPEED HUMP

Recommendation

The Commissioner of Engineering and Public Works recommends:

That this report be received for information.

Purpose

To report on the feasibility of installing a speed hump on Torii Street.

Background - Analysis and Options

At its meeting of November 11, 2002 Council directed:

“That staff provide a report identifying an appropriate location on Torii Street for the installation of a speed hump.”

There is an existing raised crosswalk speed hump located on the west side of the Torii Street/Ambassador Crescent (west) intersection. Staff did review the area to determine if an additional speed hump can be placed on Torii Street. It is physically possible to install a speed hump between properties #149/#151 Torii Street. This location would be approximately 30 metres west of the curve. Refer to Attachment No.1.

Attachments

1. Location Map

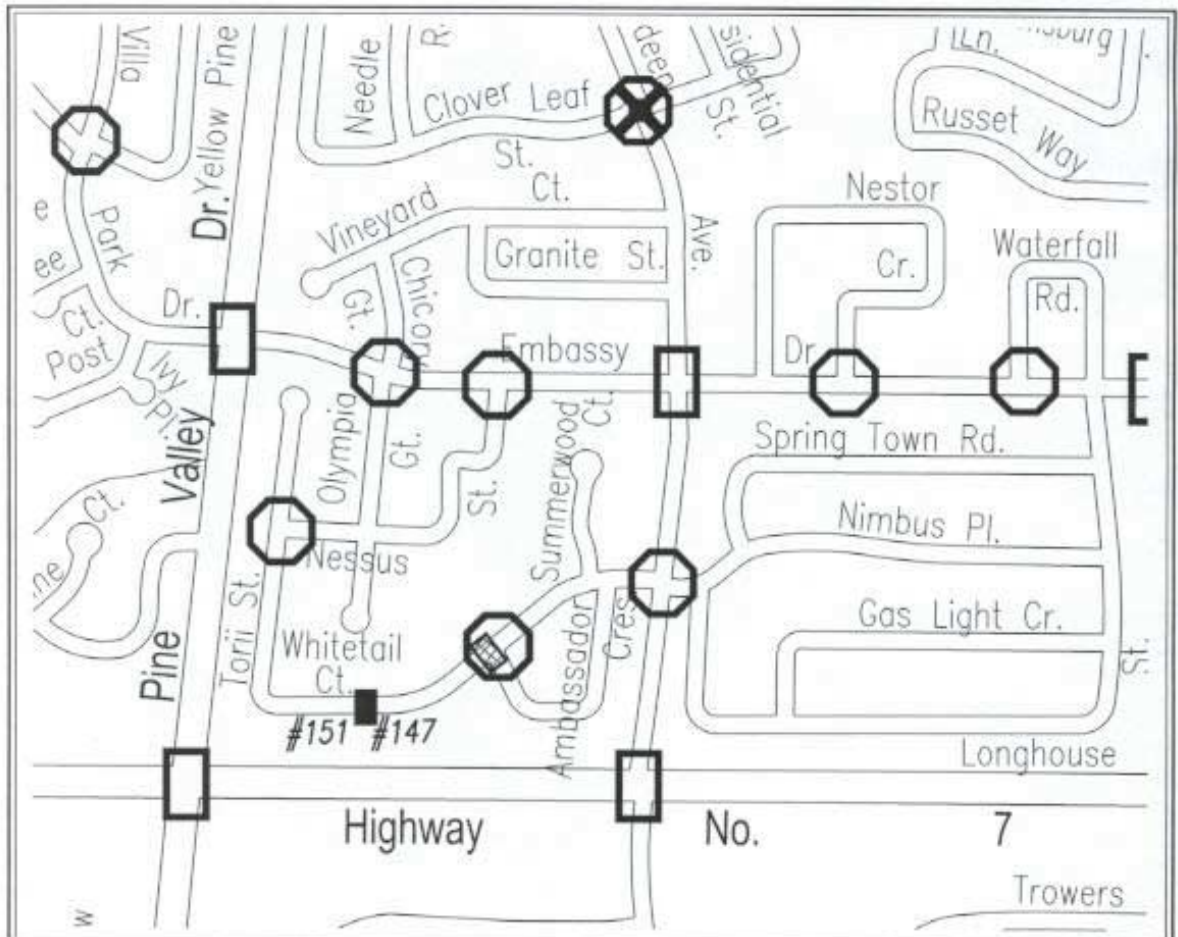
Report prepared by

Mike Dokman, Senior Transportation Technologist, ext 8031
Philip Weber, Transportation Engineer, ext 8264

Respectfully submitted,






Bill Robinson, P. Eng.
Commissioner of Engineering and Public Works

ATTACHMENT No. 1



TORII STREET PROPOSED SPEED HUMP

LEGEND

-  EXISTING RAISED CROSSWALK SPEED HUMP
-  PROPOSED SPEED HUMP
-  EXISTING TRAFFIC SIGNALS
-  EXISTING ALLWAY STOP CONTROL
-  EXISTING SUPERVISED SCHOOLCROSSING



NOT TO SCALE