

COMMITTEE OF THE WHOLE AUGUST 20, 2001

**STREET NAME APPROVAL
VELLORE VILLAGE PHASE III
FILE: 19T-89024**

Recommendation

The Commissioner of Planning recommends:

THAT the following street names be submitted for approval:

<u>STREET</u>	<u>PROPOSED NAME</u>
Street 'A'	Davos Road
Street 'B'	Neuchatel Avenue
Street 'C'	Laval Street
Street 'D'	Lucerne Drive
Street 'E'	Montreaux Crescent
Street 'F'	Tulle Avenue
Street 'G'	Dylan Street
Street 'H'	Fossil Hill Road (existing)
Street 'I'	Montcalm Boulevard (existing)
Street 'J'	St. Etienne Drive
Street 'K'	Toulon Crescent
Street 'L'	Strasbourg Lane
Street 'M'	Tremblay Avenue
Street 'N'	Braden way
Street 'O'	Arundel Drive
Street 'O'	Vellore Avenue (existing)

Purpose

The applicant has submitted street names for approval pursuant to Condition #4 of Draft Plan Approval.

Background - Analysis and Options

The plan was draft approved by the O.M.B on February 2, 1998. The Planning Department for the Region does not have any objections to the proposed names.

Conclusion

Staff considers the proposed street names to be satisfactory and should Council concur, the proposed names should be approved.

Attachments

1. Location Map
2. Plan showing proposed streets

Report prepared by:


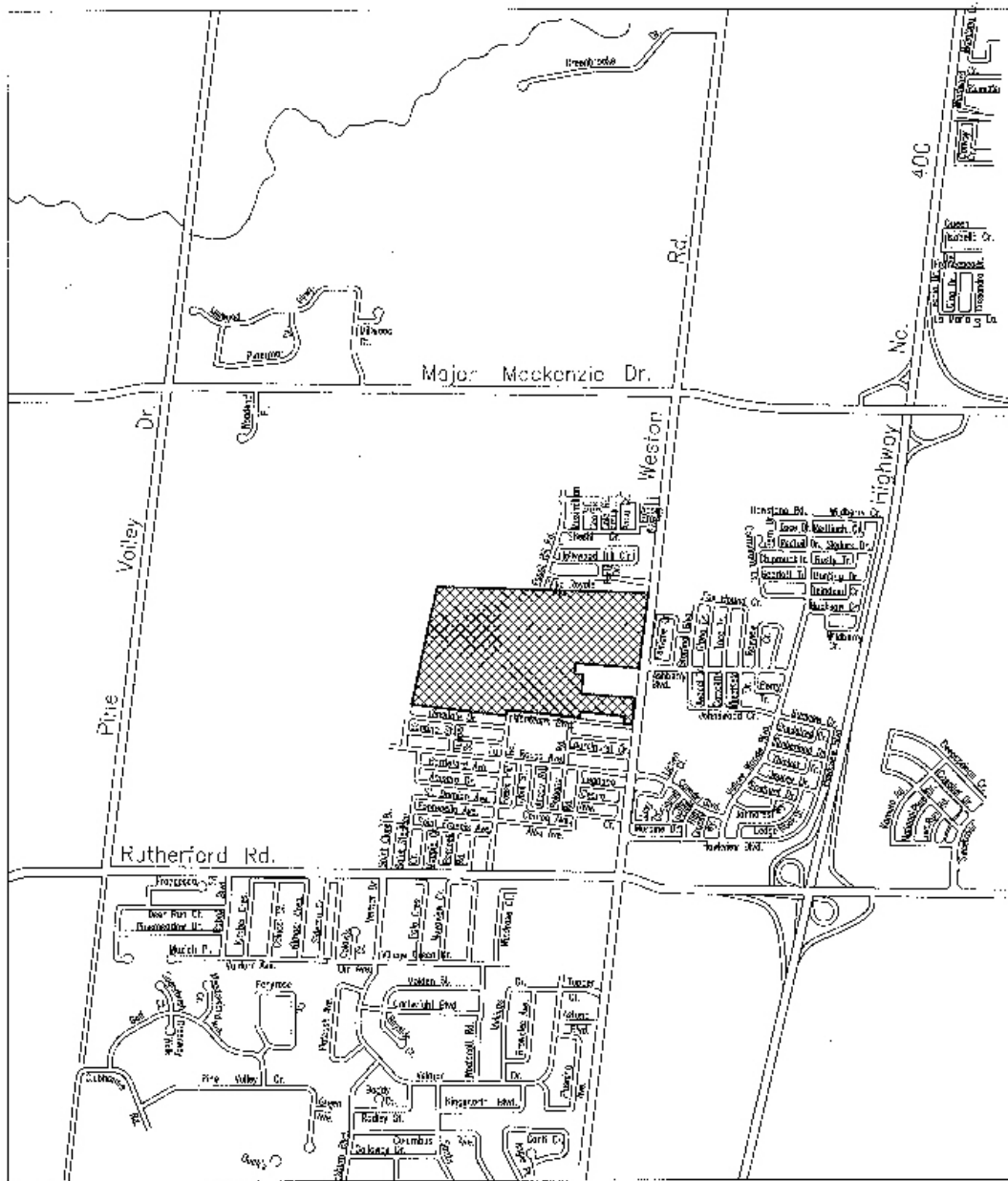
Jack McAllister, Draftsperson G

Respectfully submitted,

MICHAEL DeANGELIS
Commissioner of Planning

JOANNE R. ARBOUR
Director of Community Planning

/CMO:\Directory Structure\2001\Draft\Holdcw\Cw0820\Item 27 - street name approv 19T-89024 ATTACH.doc



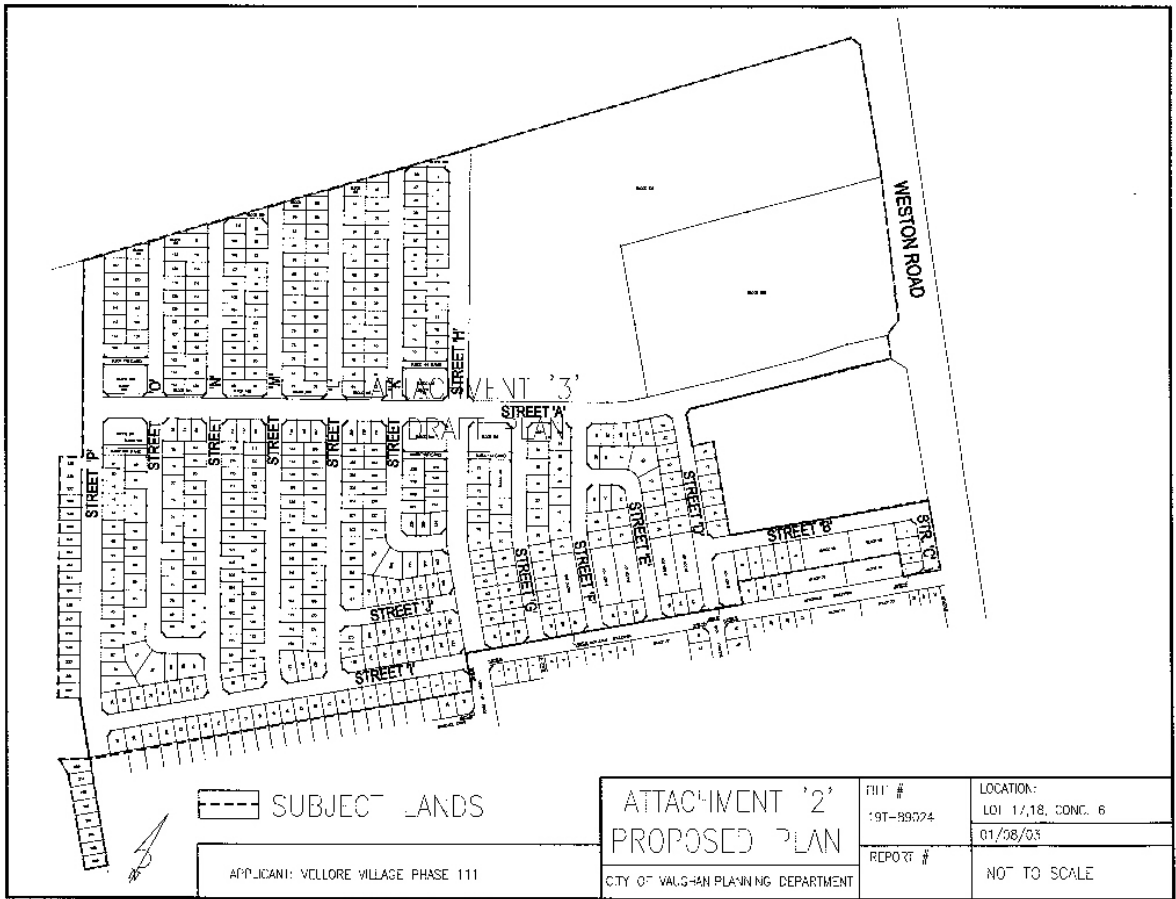
SUBJECT LANDS

ATTACHMENT '1'
LOCATION MAP

APPLICANT: VELLORÉ VILLAGES PHASE 111

CITY OF VALGHAN PLANNING DEPARTMENT

FILE #:	REPORT #:
19T 59024	LOCATION: PART LOT 17.18, CONC. 8
DATE: 01/08/03	
SCALE:	NOT TO SCALE



--- SUBJECT LANDS

APPLICANT: VELLORE VILLAGE PHASE 111

ATTACHMENT '2'
PROPOSED PLAN

CITY OF VALGAM PLANNING DEPARTMENT

FILE #

19T-99324

REPORT #

LOCATION:

LD1 17,18, CONC. 6

01/28/03

NOT TO SCALE