

**STREET NAME APPROVAL
NER ISRAEL COLLEGE
FILE: 19T- 98V11**

Recommendation

The Commissioner of Planning recommends:

THAT the following street names be submitted for approval:

<u>STREET</u>	<u>PROPOSED NAME</u>
Street 'A'	Ner Israel Drive
Street 'B'	Knightshade Drive
Street 'C'	Bathurst Glen Drive (existing)
Street 'D'	Apple Blossom Drive (existing)
Street 'E'	Serene Way
Street 'F'	Dewpoint Road
Street 'G'	Bristlewood Crescent
Street 'H'	Donsgrove Court
Street 'I'	Thornhill Woods Drive (existing)
Street 'J'	Amberty Street
Street 'K'	Krisbury Avenue

Purpose

The applicant has submitted street names for approval pursuant to Condition #7 of Draft Approval.

Background - Analysis and Options

The plan was draft approved by the Ontario Municipal Board on November 22, 1999. The Planning Department for the Region does not have any objections to the proposed names.

Conclusion

Staff considers the proposed street names to be satisfactory and should Council concur, the proposed names should be approved.

Attachments

1. Location Map
2. Plan showing proposed streets

Report prepared by:

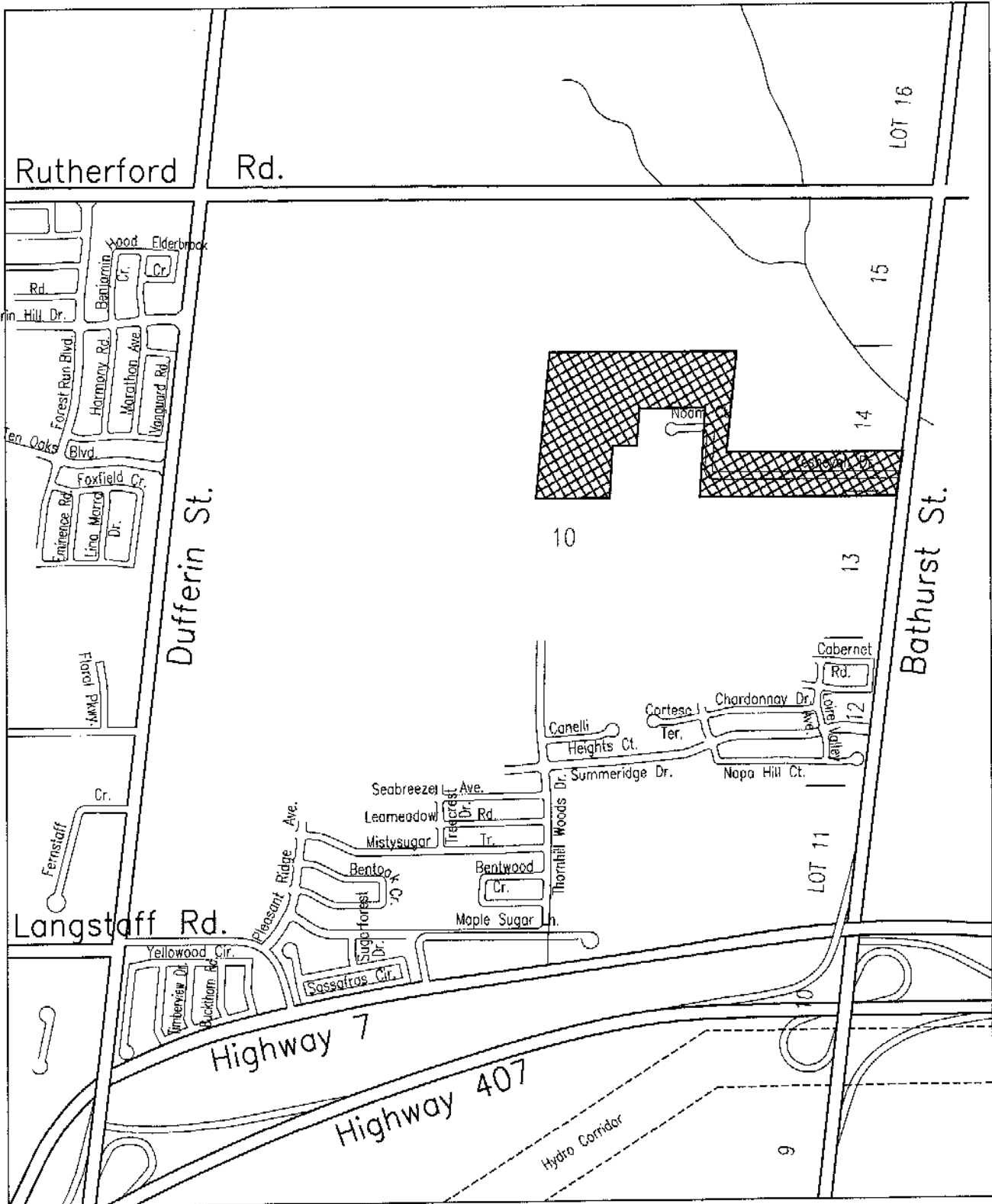
Jack McAllister, Draftsperson G



Respectfully submitted,

MICHAEL DeANGELIS
Commissioner of Planning

JOANNE R. ARBOUR
Director of Community Planning

/LG

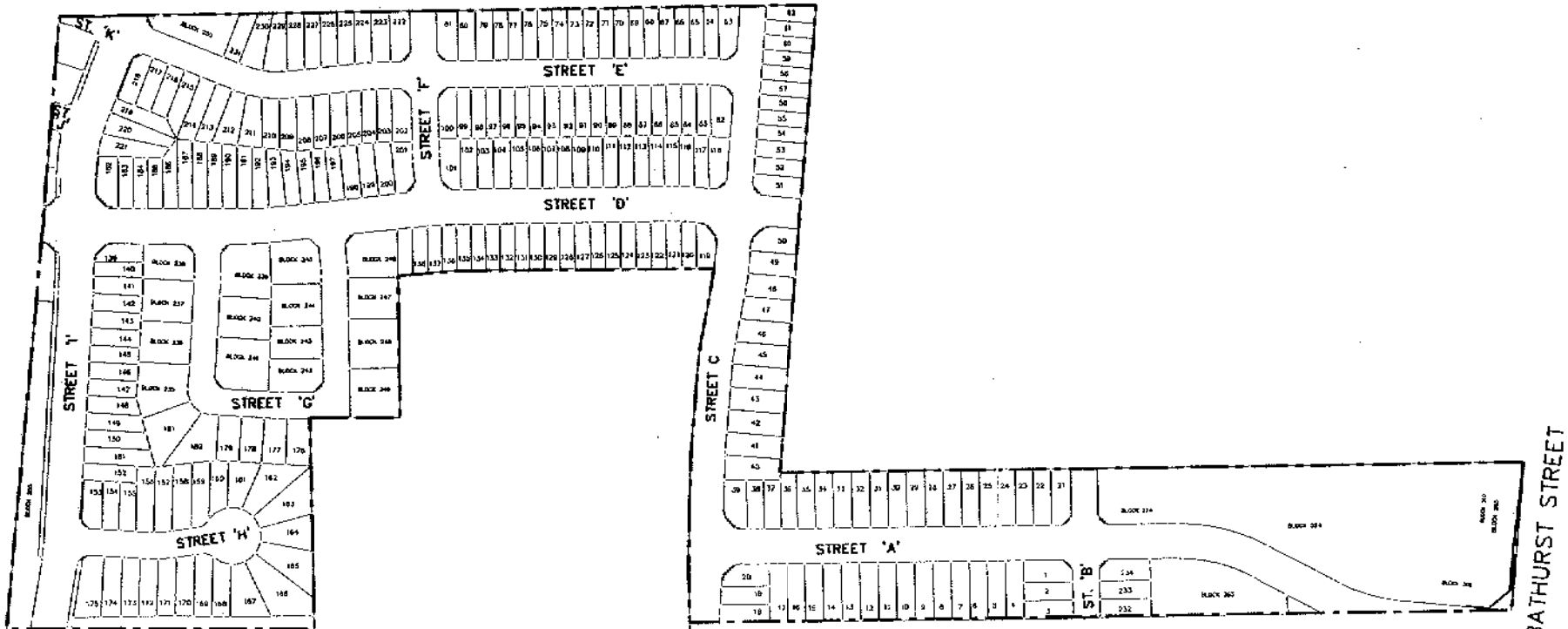


  SUBJECT LANDS

ATTACHMENT #1
LOCATION MAP
CITY OF VAUGHAN PLANNING DEPARTMENT

FILE #:	19T-98V11	REPORT #:	
DATE:	01/12/06	LOCATION:	PT. LOT 14, CDNC.2
SCALE:	NOT TO SCALE		

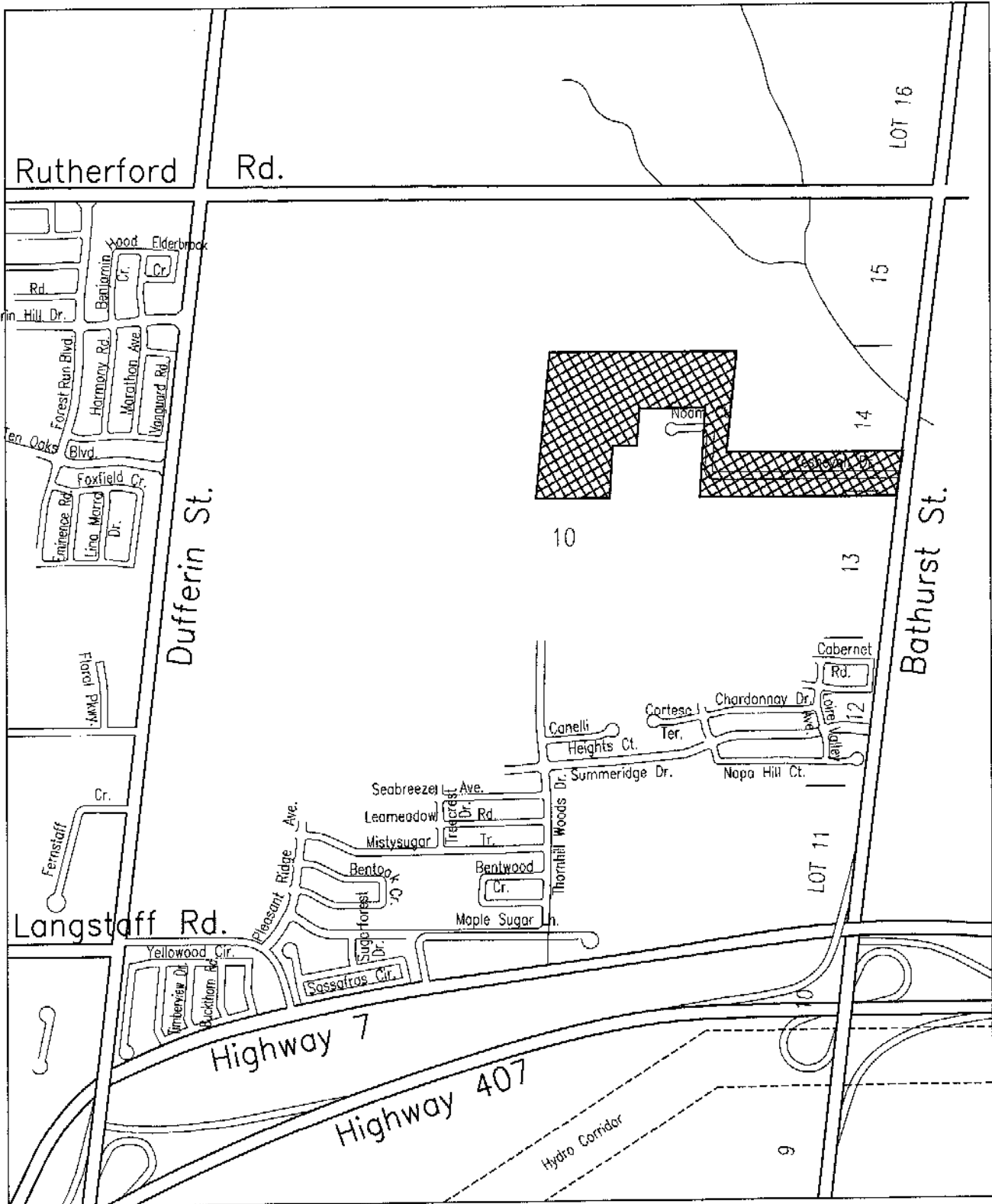
Applicant Name: NER ISRAEL COLLEGE





NER ISRAEL COLLEGE

ATTACHMENT '2'
 PROPOSED PLAN
 CITY OF VAUGHAN PLANNING DEPARTMENT

FILE # 19T-98V11	LOCATION: PT. LOT 14, CON. 2
REPORT #	01/12/06
NOT TO SCALE	

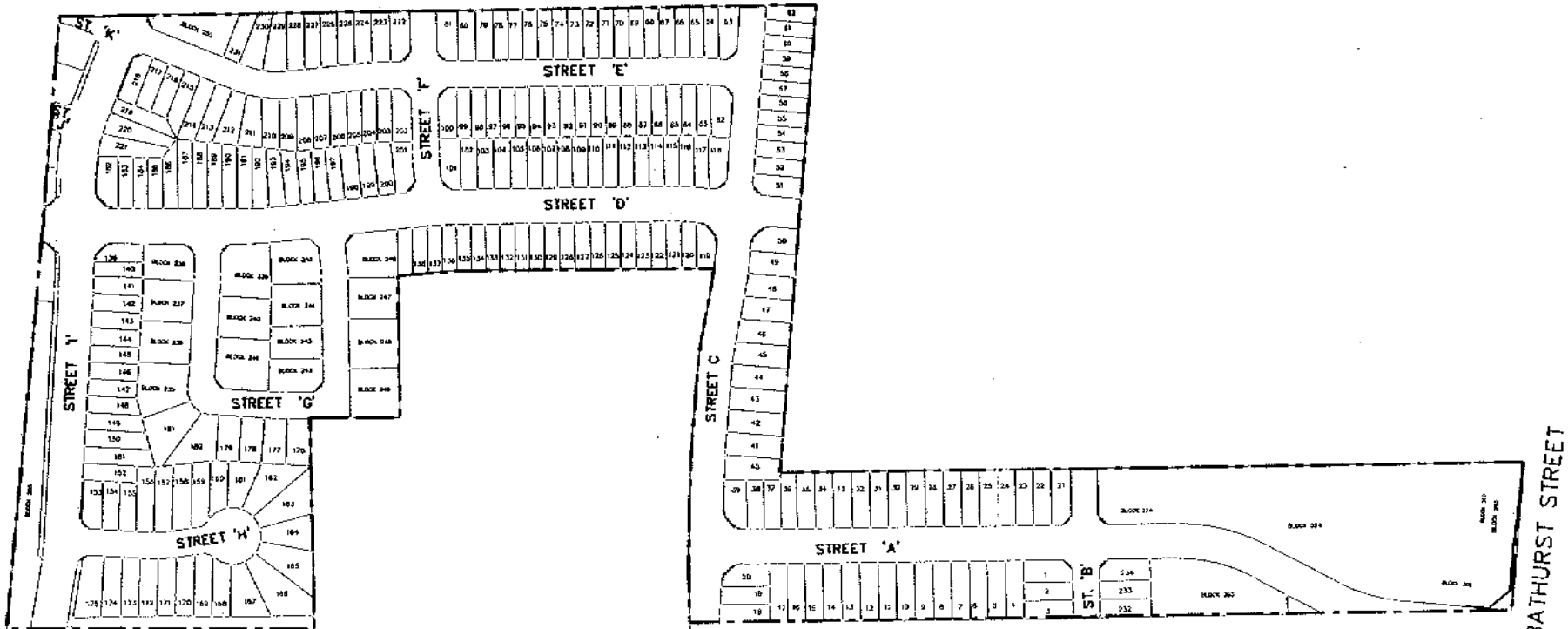


  SUBJECT LANDS

ATTACHMENT #1
LOCATION MAP
CITY OF VAUGHAN PLANNING DEPARTMENT

FILE #:	19T-98V11	REPORT #:	
DATE:	01/12/06	LOCATION:	PT. LOT 14, CDNC.2
SCALE:	NOT TO SCALE		

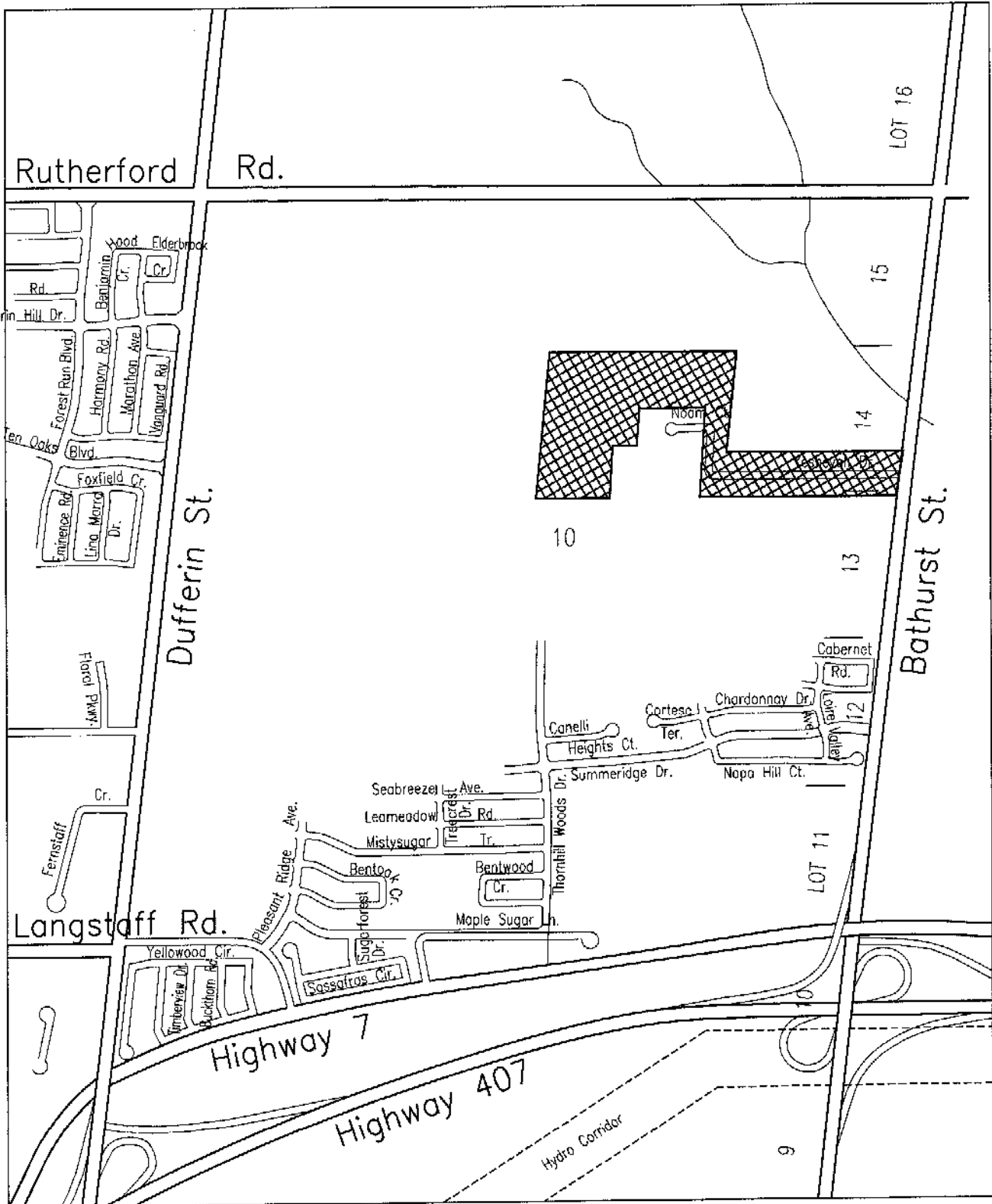
Applicant Name: NER ISRAEL COLLEGE





NER ISRAEL COLLEGE

ATTACHMENT '2'
 PROPOSED PLAN
 CITY OF VAUGHAN PLANNING DEPARTMENT

FILE # 19T-98V11	LOCATION: PT. LOT 14, CON. 2
	01/12/06
REPORT #	NOT TO SCALE

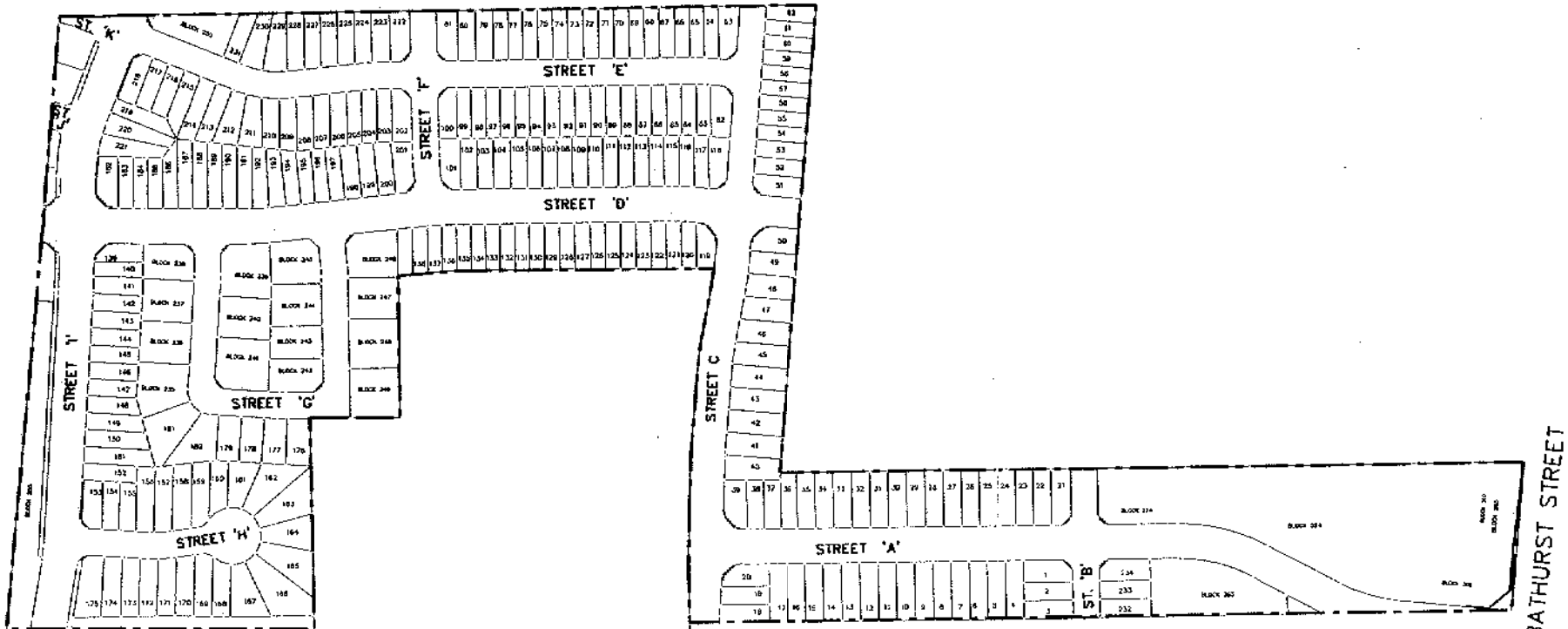


  SUBJECT LANDS

ATTACHMENT #1
LOCATION MAP
CITY OF VAUGHAN PLANNING DEPARTMENT

FILE #:	19T-98V11	REPORT #:	
DATE:	01/12/06	LOCATION:	PT. LOT 14, CDNC.2
SCALE:	NOT TO SCALE		

Applicant Name: NER ISRAEL COLLEGE



NER ISRAEL COLLEGE

ATTACHMENT '2'
 PROPOSED PLAN
 CITY OF VAUGHAN PLANNING DEPARTMENT

FILE #
 19T-98V11
 REPORT #

LOCATION:
 PT. LOT 14, CON. 2
 01/12/06
 NOT TO SCALE