

**STREET NAME APPROVAL  
HEATHERWOOD DEVELOPMENTS  
FILE: 19T-89118 & 19T-00V16**

**Recommendation**

The Commissioner of Planning recommends:

THAT the following street names be submitted for approval:

| <u>STREET</u> | <u>PROPOSED NAME</u>            |
|---------------|---------------------------------|
| Street 'A'    | Mosswood Drive                  |
| Street 'B'    | Fraserwood Road                 |
| Street 'C'    | Hesperus Drive                  |
| Street 'D'    | Whisperwood Road                |
| Street 'E'    | Starwood Road                   |
| Street 'F'    | Balsamwood Road                 |
| Street 'G'    | Foxwood Road                    |
| Street 'H'    | Mintwood Road                   |
| Street 'I'    | Honeywood Road                  |
| Street 'J'    | Rustwood Road                   |
| Street 'K'    | Mistywood Crescent              |
| Street 'L'    | Dewpoint Road(existing)         |
| Street 'M'    | Thornhill Woods Drive(existing) |
| Street 'N'    | Clovis Street(existing)         |
| Street 'O'    | Krisbury Avenue(existing)       |

**Purpose**

The owner has submitted street name(s) for approval by the City to satisfy a condition of draft approval.

**Background - Analysis and Options**

The City of Vaughan draft approved 19T-00V16 on September 10, 2001. The Ontario Municipal Board draft approved 19T-89118 on November 22, 1999. The Planning Department for the Region does not have any objections to the proposed names.

**Conclusion**

Staff consider the proposed names to be satisfactory and should Council concur, the proposed names should be approved.

**Attachments**

1. Location map
2. Plan showing proposed streets

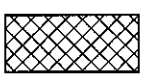
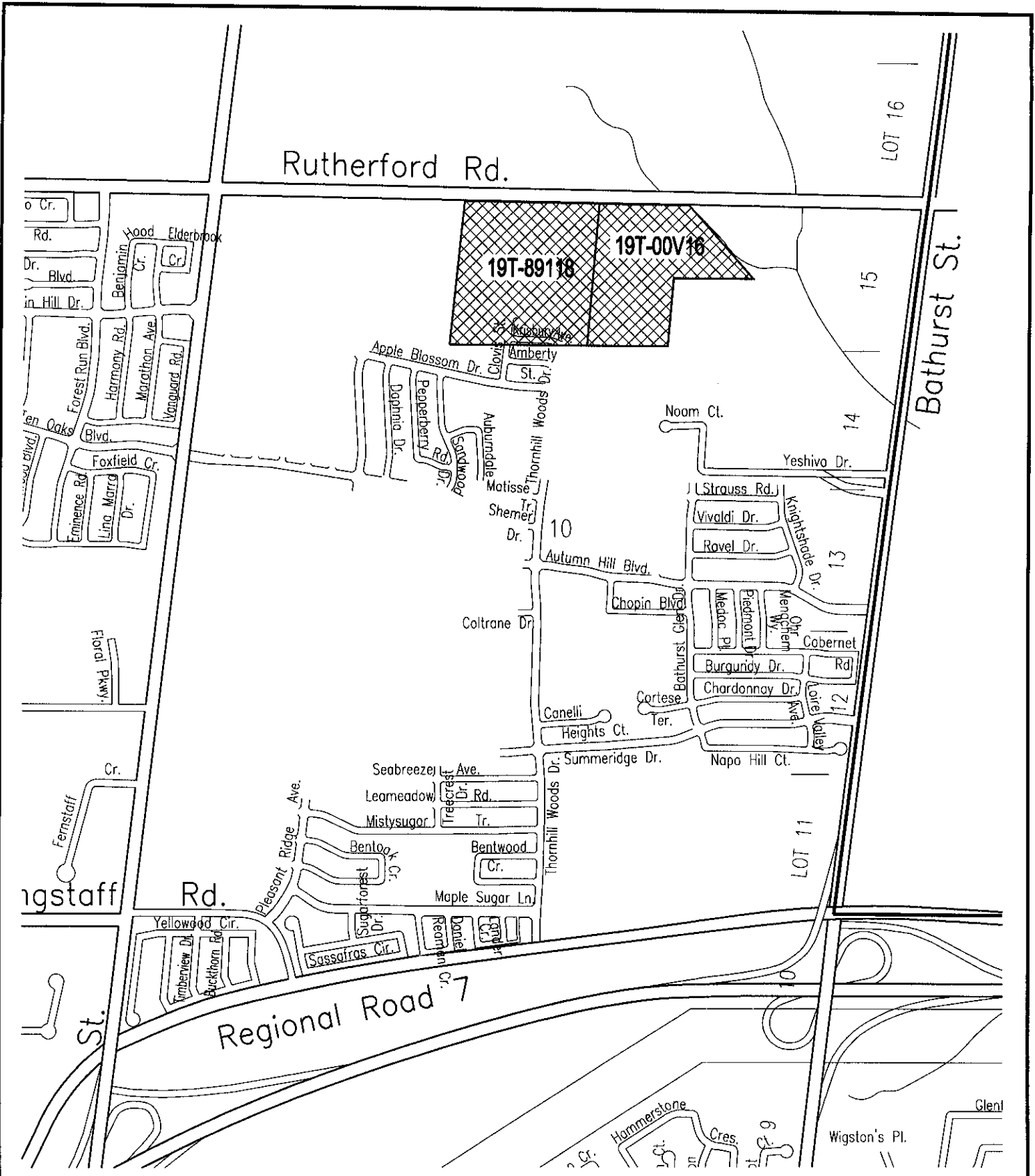
**Report prepared by:**

Jack McAllister, Draftsperson G

Respectfully submitted,

MICHAEL DeANGELIS  
Commissioner of Planning

JOANNE R. ARBOUR  
Director of Community Planning



**SUBJECT LANDS**

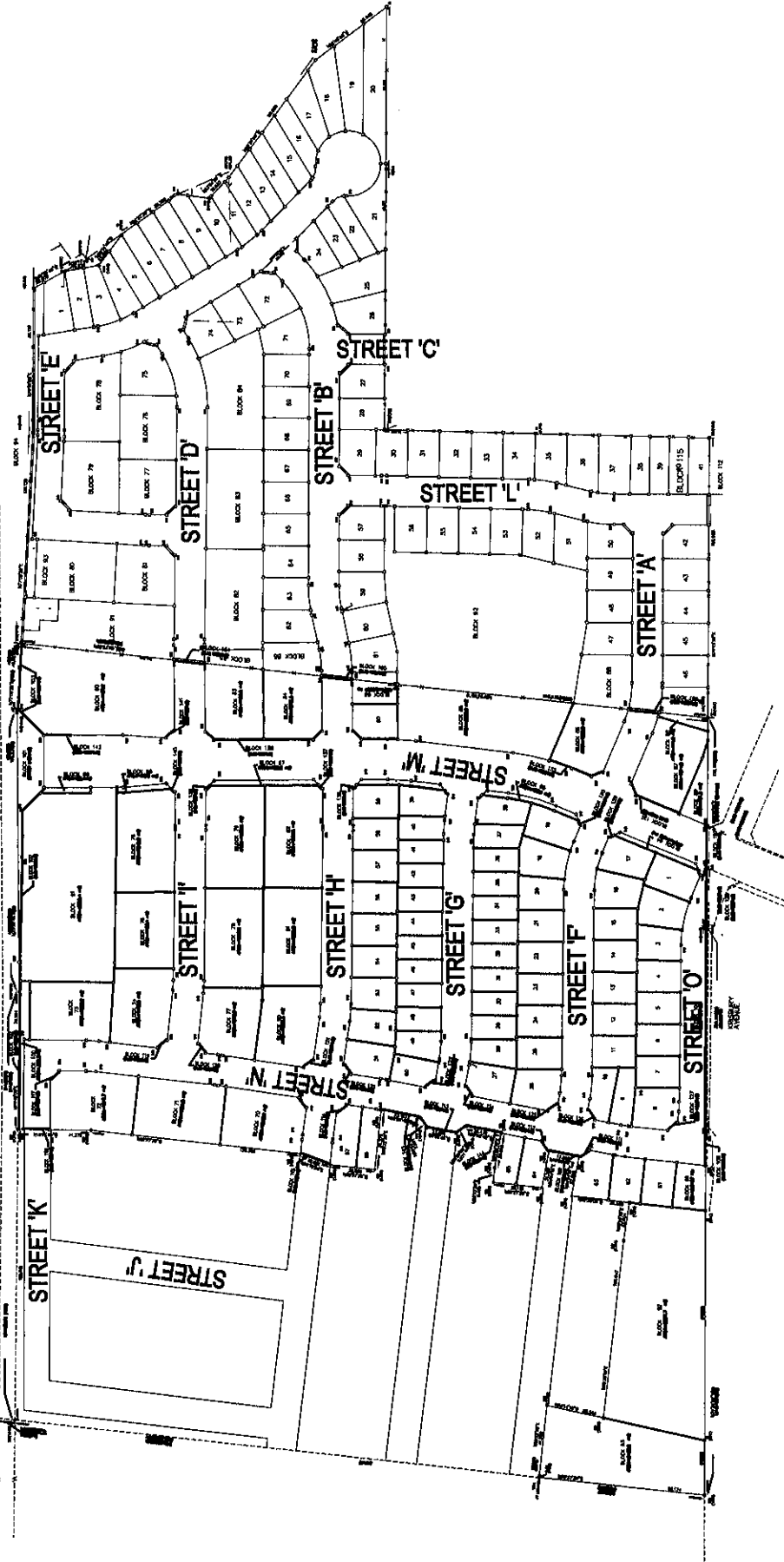
**ATTACHMENT '1'  
LOCATION MAP**

|         |                        |           |                    |
|---------|------------------------|-----------|--------------------|
| FILE #: | 19T-89118<br>19T-00V16 | REPORT #: |                    |
|         |                        | LOCATION: | PT. LOT 15, CON. 2 |
| DATE:   | 02/04/03               |           |                    |
| SCALE:  | NOT TO SCALE           |           |                    |

APPLICANT: HEATHERWOOD DEVELOPMENTS

CITY OF VAUGHAN PLANNING DEPARTMENT

RUTHERFORD ROAD



# ATTACHMENT '2' PROPOSED PLAN

FILE #  
19T-89118  
19T-00V16

REPORT #

LOCATION:  
LOT 15, CONC. 2  
02/06/03

NOT TO SCALE

CITY OF VAUGHAN PLANNING DEPARTMENT

APPLICANT: HEATHERWOOD DEVELOPMENTS