

COMMITTEE OF THE WHOLE MAY 16, 2005

STREET NAME APPROVAL FILE 19T-03V21
MAPLE HEIGHTS SHOPPING CENTRE INC.

Recommendation

The Commissioner of Planning recommends:

THAT the following street name for Draft Plan of Subdivision File 19T-03V21 (Maple Heights Shopping Centre Inc.) BE APPROVED:

| <u>STREET</u> | <u>PROPOSED NAME</u> |
|---------------|----------------------|
| Street 'A' | Treasure Hill Road |

Economic Impact

There are no requirements for new funding associated with this report.

Background

The subject lands shown on Attachment #1 are located at the northwest corner of Drummond Drive and Keele Street, in Lot 24, Concession 4, City of Vaughan.

The applicant has submitted a street name for approval. The draft plan of subdivision (19T-03V21) shown on Attachment #2 was approved by Vaughan Council on December 6, 2004. The Planning Department for the Region of York does not have any objection to the proposed street name.

Vaughan Staff has also reviewed the proposed street name, which is considered to be satisfactory.

Relationship to Vaughan Vision 2007

This staff report is consistent with the priorities set forth in Vaughan Vision 2007, particularly 'A-5', "Plan and Manage Growth".

Conclusion

Staff has no objection with the proposed street name for approved Draft Plan of Subdivision 19T-03V21.

Attachments

1. Location Map
2. Draft Plan Subdivision showing proposed Street "A"

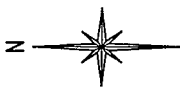
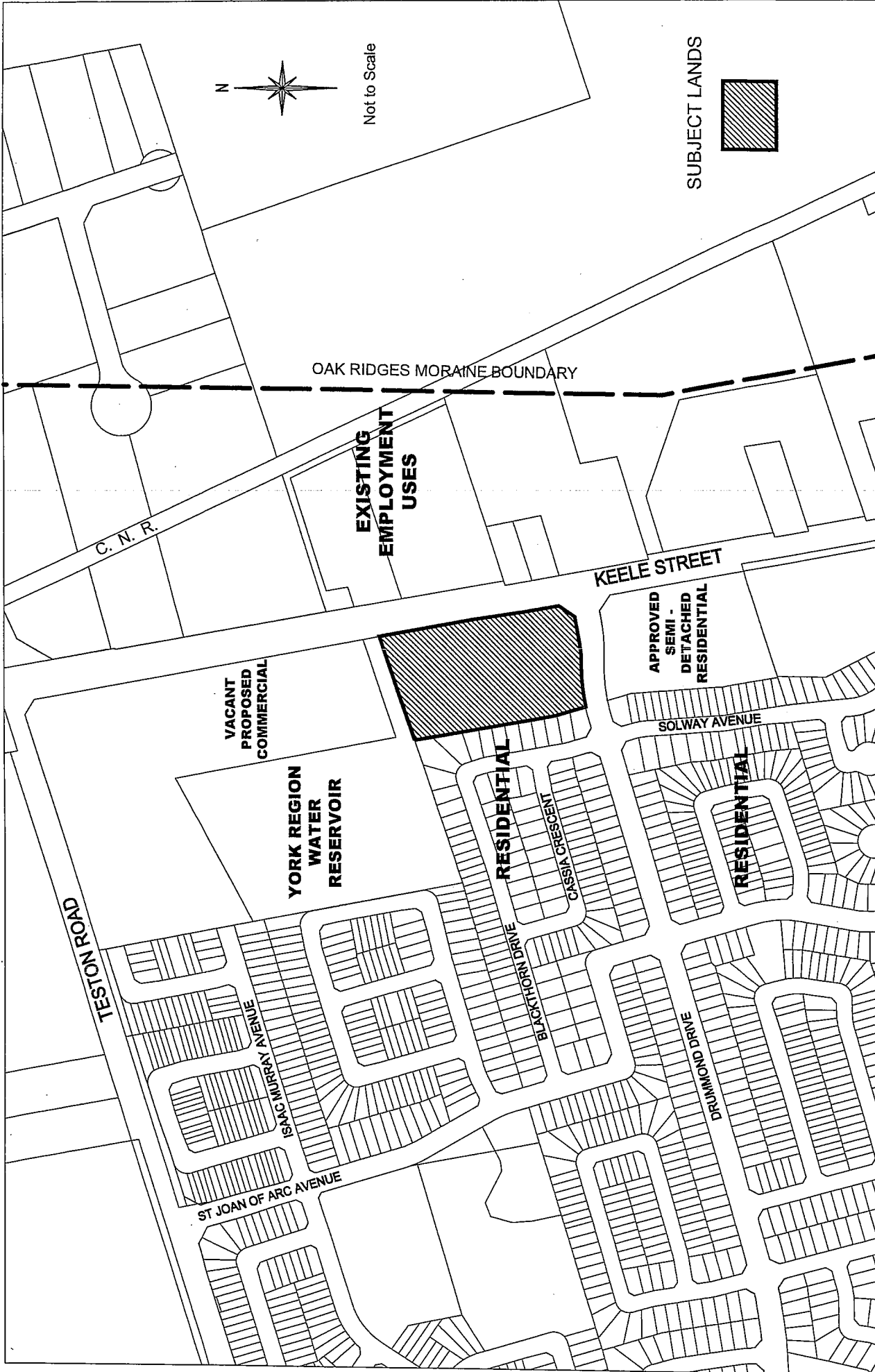
Report prepared by:

Jack McAllister, Senior GIS Technician, ext. 8209
Grant Uyeyama, Manager of Development Planning, ext. 8635

Respectfully submitted,


JOHN ZIPAY
Commissioner of Planning

MARCO RAMUNNO
Director of Development Planning



Not to Scale

SUBJECT LANDS



Location Map

Part of Lot 24,
Concession 4

APPLICANT:
MAPLE HEIGHTS SHOPPING
CENTRE INC.



Development Planning Department

Attachment 1

FILE No.:
19T - 03V21, OP.03.026
& Z.03.095

May 3, 2005

