

COMMITTEE OF THE WHOLE JANUARY 22, 2007

**STREET NAME APPROVAL
DRAFT PLAN OF SUBDIVISION FILE 19T-03V01
THORNHILL RAVINES DEVELOPMENT CORP.**

Recommendation

The Commissioner of Planning recommends:

THAT the following street names for Draft Plan of Subdivision File 19T-03V01 (Thornhill Ravines Development Corp.), as shown on Attachment #2, BE APPROVED:

<u>STREET</u>	<u>PROPOSED NAME</u>
Street 'A'	Heritage Estates Road
Street 'B'	Thornhill Ravines Crescent
Street 'C'	Stratheden Lane
Street 'D'	Upper Post Road
Street 'E'	Cedarpoint Court
Street 'F'	Moraine Hill Drive (existing)

Economic Impact

There are no requirements for new funding associated with this report.

Background

The subject lands shown on Attachment #1 are located on the east side of Dufferin street, south of Major Mackenzie Drive, Block 11, in Lot 19, Concession 2, City of Vaughan.

The applicant has submitted street names for approval. The Planning Department for the Region of York does not have any objections to the proposed names.

Relationship to Vaughan Vision 2007

This report is consistent with the priorities set forth in Vaughan Vision 2007, particularly 'A-5', "Plan and Manage Growth".

Conclusion

The Development Planning Department has no objection with the proposed street names for Draft Plan of Subdivision 19T-03V01.

Attachments

1. Location Map
2. Draft Plan of Subdivision
3. Approved Block 11 Community Plan

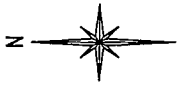
Report prepared by:

Jack McAllister, Senior GIS Technician, ext. 8209
Grant Uyeyama, Manager of Development Planning, ext. 8635

Respectfully submitted,

JOHN ZIPAY
Commissioner of Planning
/CM

MARCO RAMUNNO
Director of Development Planning



Not to Scale

TOWN OF
RICHMOND HILL

SUBJECT LANDS



Attachment 1

FILE No.:
19T - 03V01

November 30, 2006

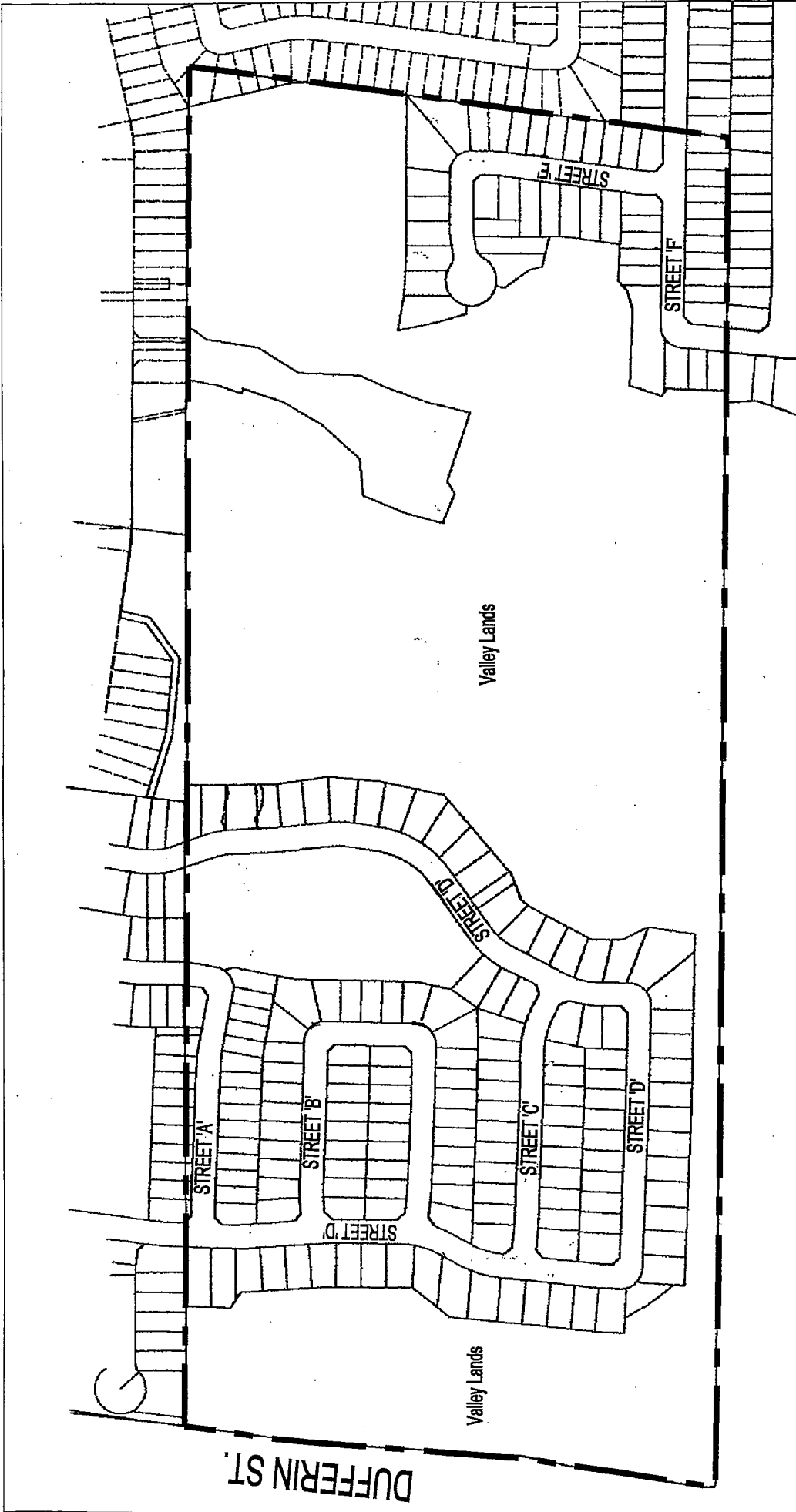
City of
Vaughan

Development Planning Department

Location Map

Part of Lot 19,
Concession 2

APPLICANT:
THORNHILL RAVINES DEVELOPMENT CORP.



— — — — — SUBJECT LANDS

Not to Scale

Draft Plan of Subdivision

Part of Lot 19,
Concession 2

APPLICANT:
THORNHILL RAVINES DEVELOPMENT CORP.

K:\DFT\str-nama\03\01.dwg



Development Planning Department

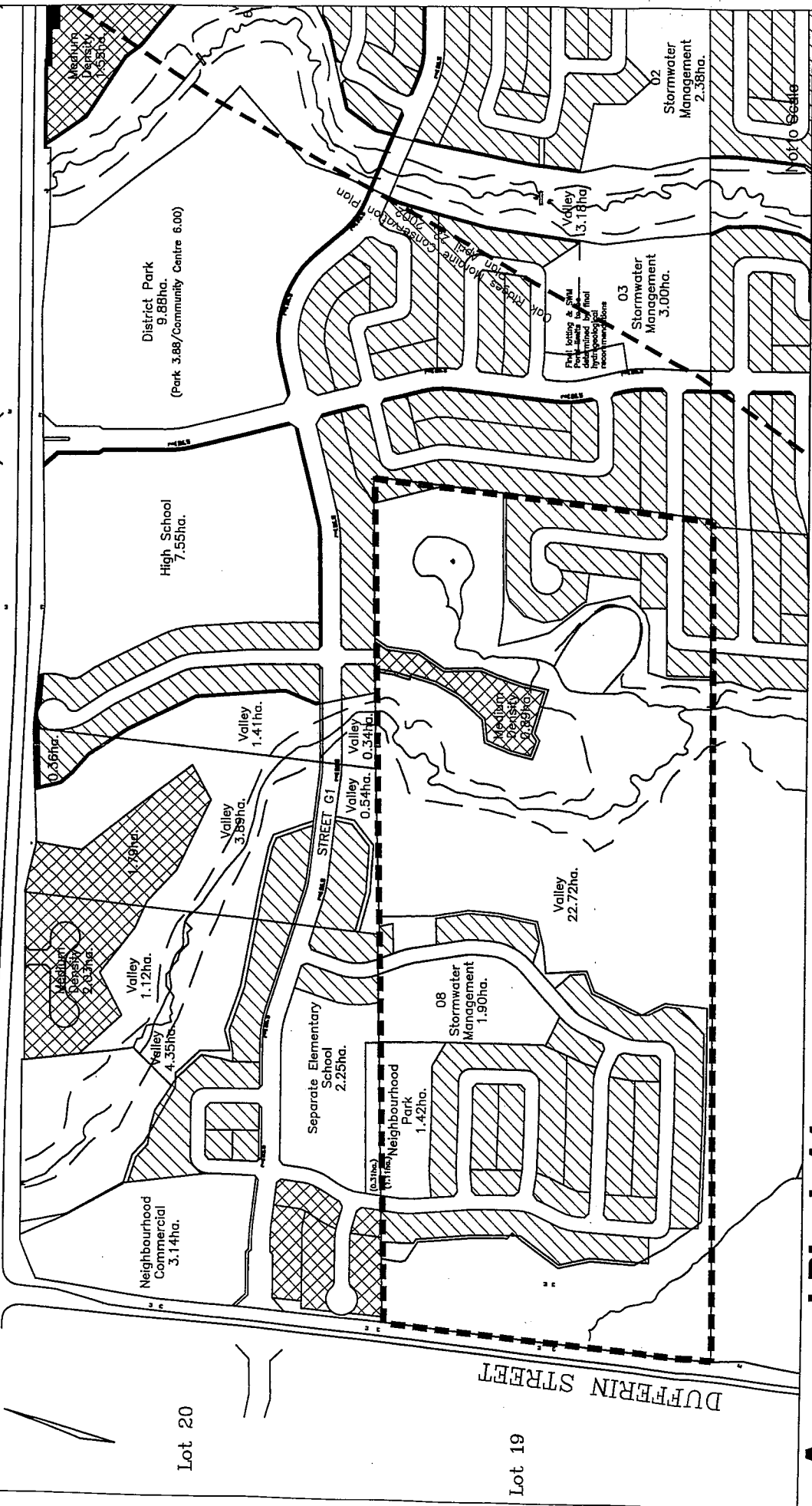
Attachment

FILE No.:
19T - 03V01

November 30, 2006

2

SUBJECT LANDS
MAJOR MACKENZIE DRIVE



Lot 20

Lot 19

**Approved Block 11
Community Plan**

Part of Lot 19,
Concession 2
APPLICANT:
THORNHILL RAVINES DEVELOPMENT CORP.



Development Planning Department

**Attachment
3**

FILE No.:
19T - 03V01

November 30, 2006

N:\DFA\19t-nrmd\03v01.dwg