

COMMITTEE OF THE WHOLE – SEPTEMBER 8, 2009

AWARD OF TENDER T09-271 2009 ROAD RESURFACING/REHABILITATION – PART ‘A’ – WEST VAUGHAN VARIOUS LOCATIONS WARDS 1, 2, AND 3

Recommendation

The Commissioner of Engineering and Public Works in consultation with the Director of Purchasing Services and the Director of Reserves and Investments recommends:

That Tender T09-271 for Road Resurfacing/Rehabilitation-Part ‘A’ - West Vaughan-Variou Locations be brought forward to Council for authorization to award.

Contribution to Sustainability

The rehabilitation of roads will ensure that an acceptable level of service by the City’s infrastructure is maintained for the health and well being of its citizens.

Economic Impact

The actual cost of the project will be established following receipt of bids, however, the estimated total cost has been included in the approved 2009 Capital Budget as amended by Council on June 30, 2009, as part of the Infrastructure Stimulus Fund – Shovel Ready Projects.

Communications Plan

Once the project is awarded, staff will advise the Ward Sub-Committee and will send out a notice of construction letter to the affected residents.

Purpose

Council approval to award Tender T09-271, Road Resurfacing/Rehabilitation-Part ‘A’ - West Vaughan-Variou Locations

Background - Analysis and Options

The work covered by this tender includes the Road Resurfacing/Rehabilitation – Part ‘A’ – West Vaughan Various Locations. (See Location Plan No. 1, 2, 3 and 4 for project locations.)

The tender has been advertised with a closing date of August 26, 2009. Staff will prepare an additional information report for this item after the bids have been received and have been evaluated for Council’s consideration at the September 21, 2009 meeting. Construction is scheduled to commence in early October and is expected to be substantially completed by late November, 2009.

Relationship to Vaughan Vision 2020/Strategic Plan

This project is consistent with Vaughan Vision 2020, particularly “Maintain Assets & Infrastructure.”

This report is consistent with the priorities previously set by Council.

Regional Implications

Not Applicable.

Conclusion

To be submitted in the additional information after the Tender has closed.

Attachments

1. Location Maps 1, 2, 3 and 4

Report prepared by:

John Zanchettin, C.E.T., Senior Engineering Assistant, ext. 3113
Tom Ungar, P. Eng., CHRP, Design Engineer, ext 3110

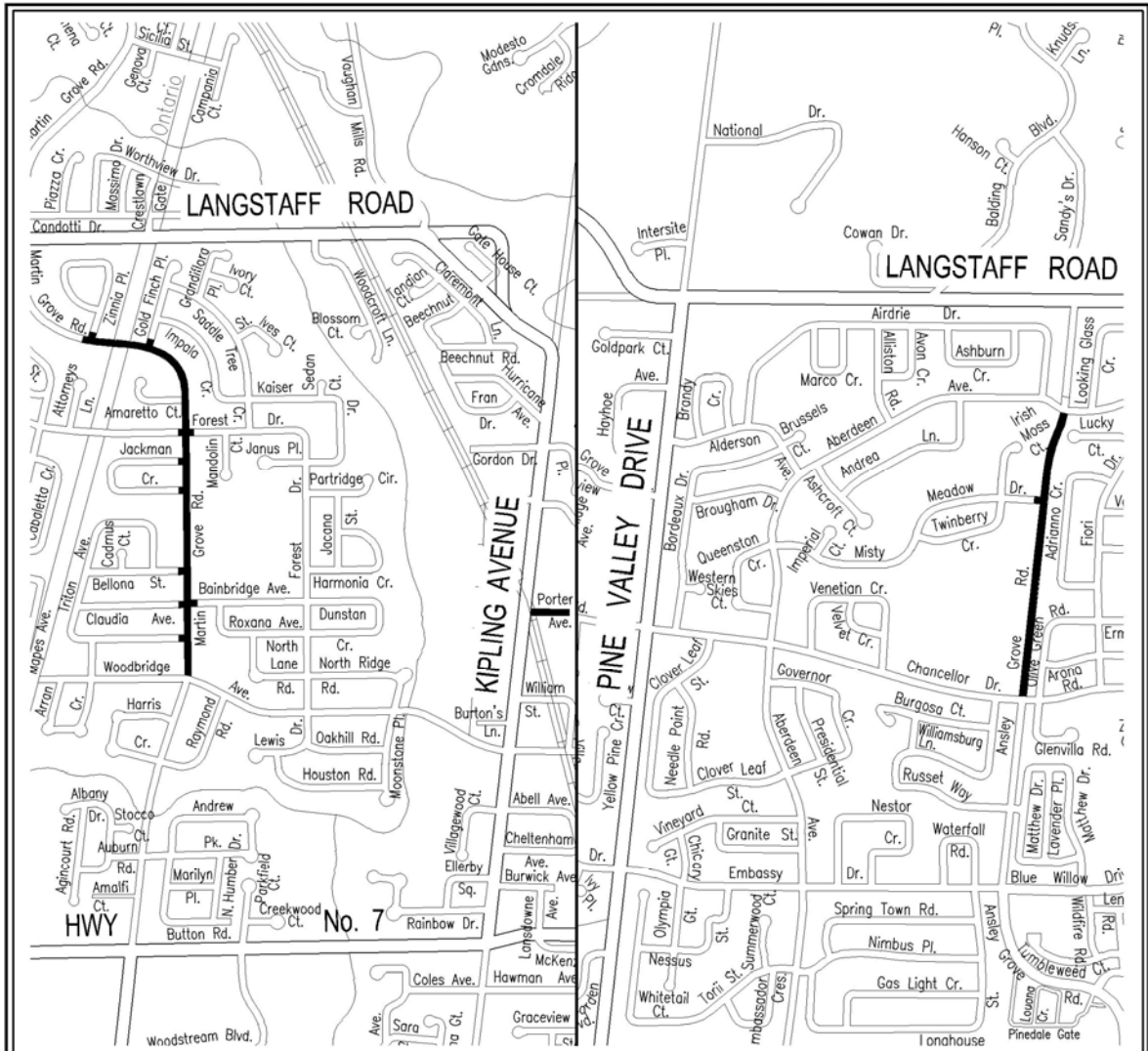
Respectfully submitted,

Bill Robinson, P. Eng.
Commissioner of Engineering and Public Works

Jack Graziosi, P. Eng.
Director of Engineering Services

JZ:mc

LOCATION PLAN No.1



T09 - 271

**TOTAL PAVEMENT
REMOVE AND REPLACE
PART 'A'**

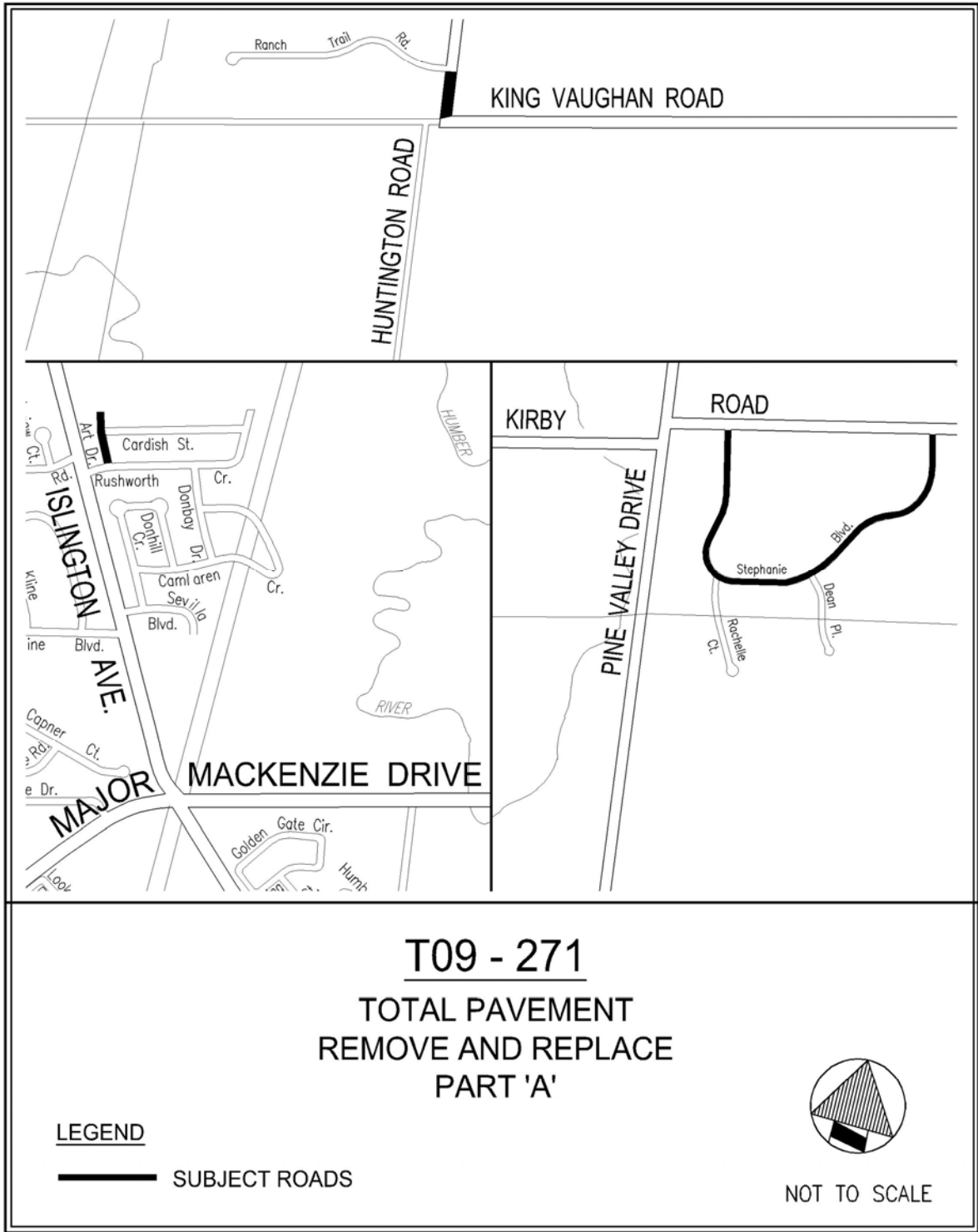
LEGEND

 **SUBJECT ROADS**



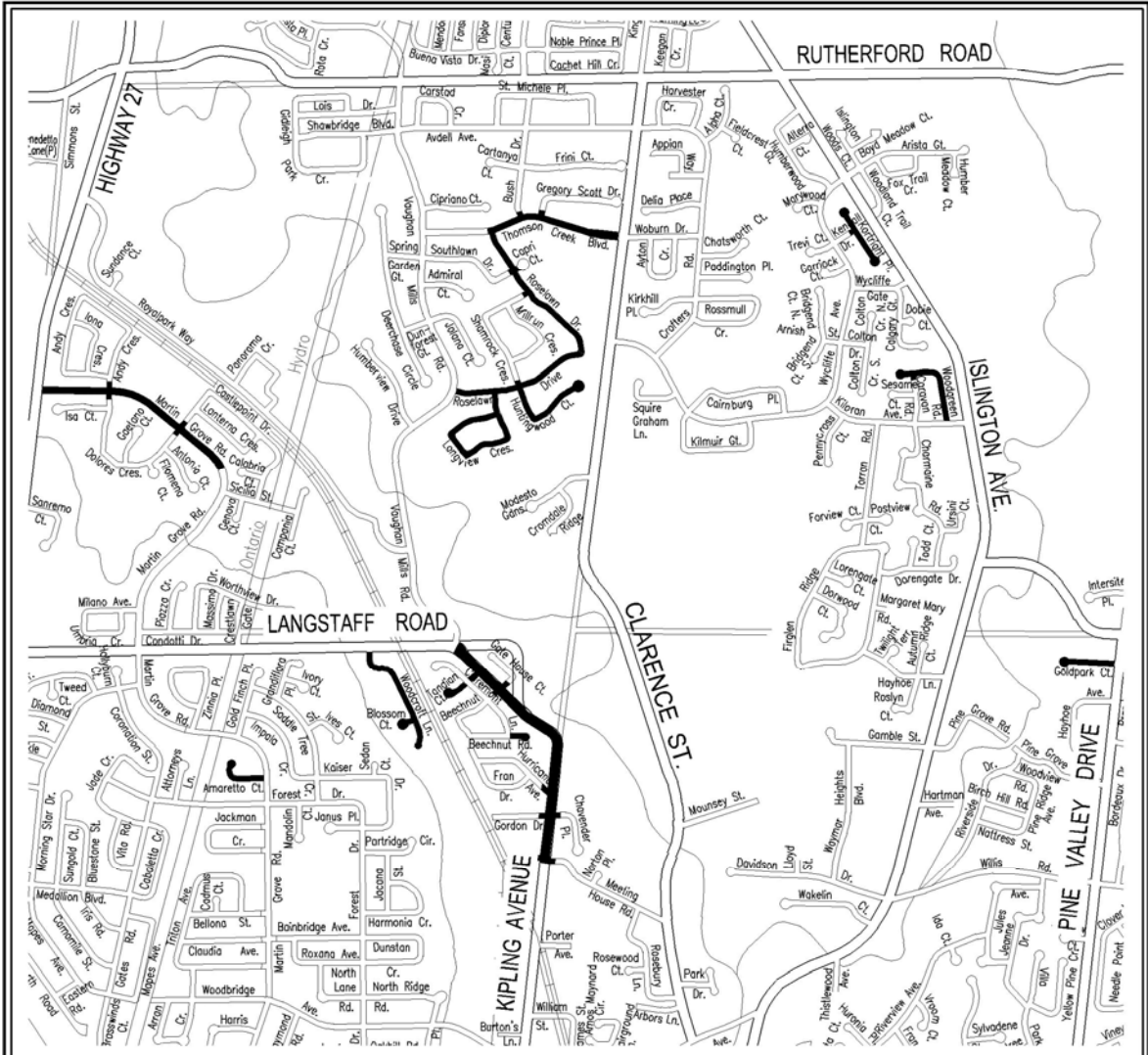
NOT TO SCALE

LOCATION PLAN No.2



Drawing name: C:\Engineering Services\Design Services\Design\BENSER\JOHNYZ\2010 MILL AND OVERLAY\PROJECT SHEET-LOC PLANS-2009-2010 MILL AND OVERLAY.dwg

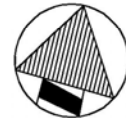
LOCATION PLAN No.3



T09 - 271 MILL AND OVERLAY VARIOUS LOCATIONS PART 'B'

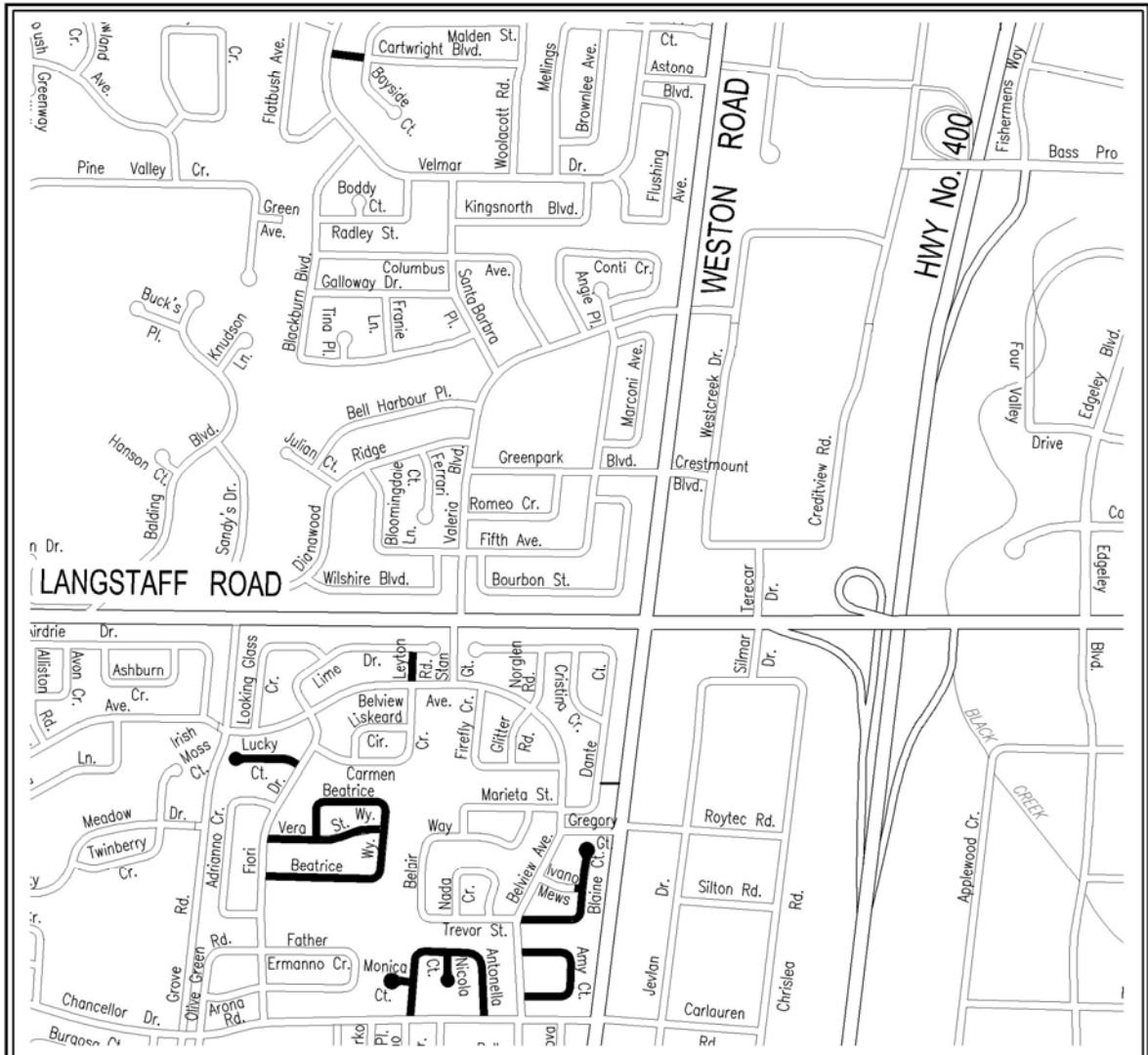
LEGEND

 SUBJECT ROADS



NOT TO SCALE

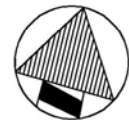
LOCATION PLAN No.4



T09 - 271 MILL AND OVERLAY VARIOUS LOCATIONS PART 'C'

LEGEND

 SUBJECT ROADS



NOT TO SCALE

